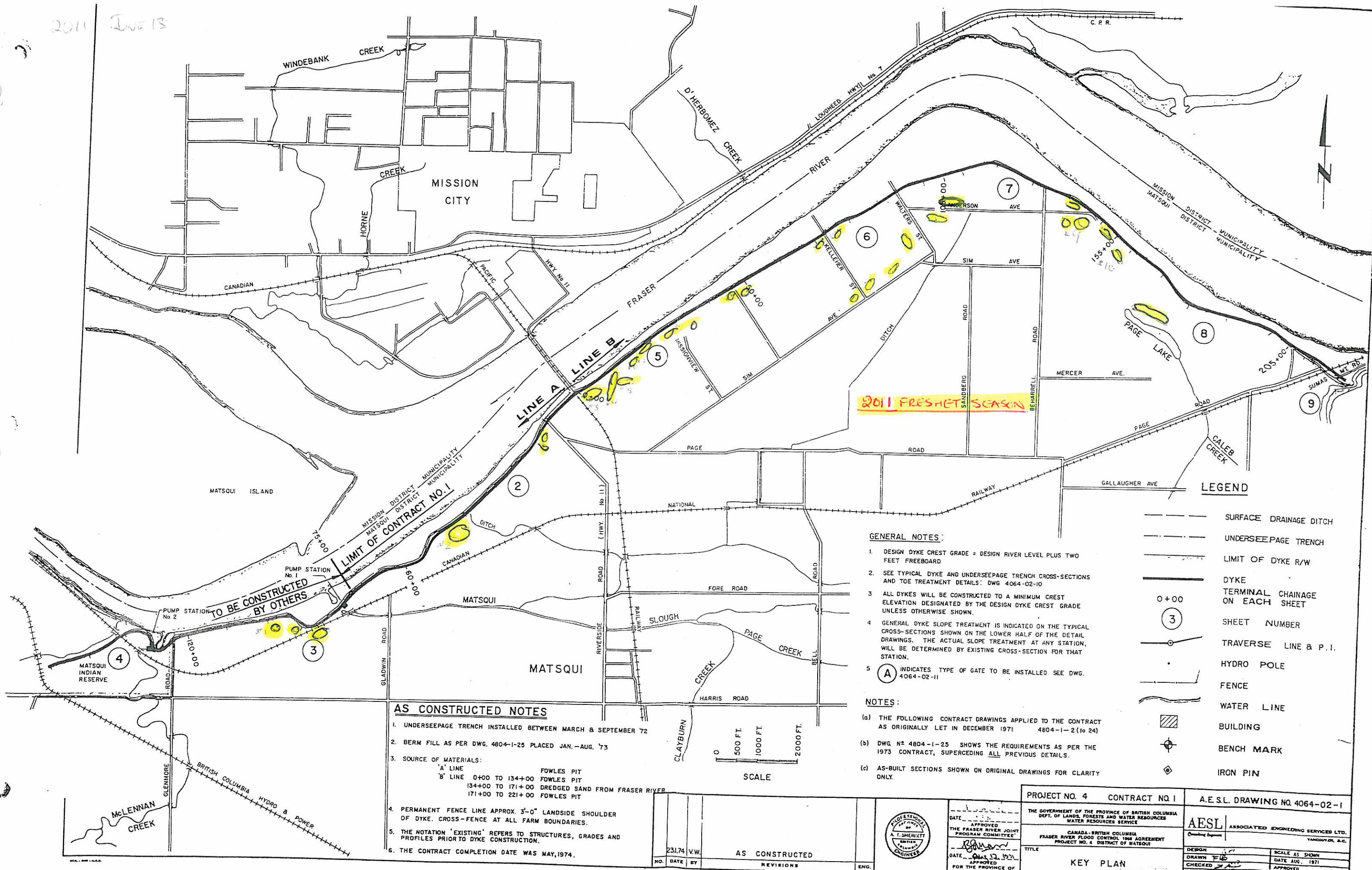


2011 DWG 13



2011 FRESHET SCARIN

LEGEND

- SURFACE DRAINAGE DITCH
- UNDERSEEPAGE TRENCH
- LIMIT OF DYKE R/W
- DYKE
- TERMINAL CHAINAGE ON EACH SHEET
- SHEET NUMBER
- TRAVERSE LINE & P.I.
- HYDRO POLE
- FENCE
- WATER LINE
- BUILDING
- BENCH MARK
- IRON PIN

GENERAL NOTES:

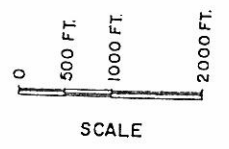
1. DESIGN DYKE CREST GRADE = DESIGN RIVER LEVEL PLUS TWO FEET FREEBOARD
2. SEE TYPICAL DYKE AND UNDERSEEPAGE TRENCH CROSS-SECTIONS AND TIE TREATMENT DETAILS: DWG 4064-02-10
3. ALL DYKES WILL BE CONSTRUCTED TO A MINIMUM CREST ELEVATION DESIGNATED BY THE DESIGN DYKE CREST GRADE UNLESS OTHERWISE SHOWN.
4. GENERAL DYKE SLOPE TREATMENT IS INDICATED ON THE TYPICAL CROSS-SECTIONS SHOWN ON THE LOWER HALF OF THE DETAIL DRAWINGS. THE ACTUAL SLOPE TREATMENT AT ANY STATION, WILL BE DETERMINED BY EXISTING CROSS-SECTION FOR THAT STATION.
5. (A) INDICATES TYPE OF GATE TO BE INSTALLED SEE DWG. 4064-02-11

NOTES:


- (a) THE FOLLOWING CONTRACT DRAWINGS APPLIED TO THE CONTRACT AS ORIGINALLY LET IN DECEMBER 1971 4804-1-2 (to 24)
- (b) DWG NO 4804-1-25 SHOWS THE REQUIREMENTS AS PER THE 1973 CONTRACT, SUPERCEDING ALL PREVIOUS DETAILS.
- (c) AS-BUILT SECTIONS SHOWN ON ORIGINAL DRAWINGS FOR CLARITY ONLY.

AS CONSTRUCTED NOTES

1. UNDERSEEPAGE TRENCH INSTALLED BETWEEN MARCH & SEPTEMBER 72
2. BERM FILL AS PER DWG. 4804-1-25 PLACED JAN.-AUG. 73
3. SOURCE OF MATERIALS:
 'A' LINE FOWLES PIT
 'B' LINE 0+00 TO 134+00 FOWLES PIT
 134+00 TO 171+00 DREDGED SAND FROM FRASER RIVER
 171+00 TO 221+00 FOWLES PIT
4. PERMANENT FENCE LINE APPROX. 3'-0" LANDSIDE SHOULDER OF DYKE. CROSS-FENCE AT ALL FARM BOUNDARIES.
5. THE NOTATION 'EXISTING' REFERS TO STRUCTURES, GRADES AND PROFILES PRIOR TO DYKE CONSTRUCTION.
6. THE CONTRACT COMPLETION DATE WAS MAY, 1974.



NO.	DATE	BY	REVISIONS	ENG.
231.74		V.W.	AS CONSTRUCTED	



DATE: 08/12/73
 APPROVED FOR THE PROVINCE OF BRITISH COLUMBIA

PROJECT NO. 4	CONTRACT NO. 1	A.E.S.L. DRAWING NO. 4064-02-1
THE GOVERNMENT OF THE PROVINCE OF BRITISH COLUMBIA DEPT. OF LANDS, FORESTS AND WATER RESOURCES WATER RESOURCES SERVICE		AESL ASSOCIATED ENGINEERING SERVICES LTD. VANCOUVER, B.C.
CANADA-BRITISH COLUMBIA FRASER RIVER FLOOD CONTROL 1966 AGREEMENT PROJECT NO. 4, DISTRICT OF MATSQUI		DESIGN: [Signature] SCALE AS SHOWN DRAWN: [Signature] DATE: AUG. 1971 CHECKED: [Signature] APPROVED: [Signature] DRAWING NO. 4804-1-1
KEY PLAN		

SUPERSEDES ALL PREVIOUS PRINTS WITH A NUMBER LOWER THAN 1